

OFFICIAL TOURING MAP

Prom Country

Korumburra • Leongatha • Mirboo North • Foster
Wilsons Promontory National Park



Prom Country
REGIONAL TOURISM



WELCOME

Prom Country is located a leisurely one and a half hour drive from Melbourne. A key destination on the Sydney to Melbourne touring route, the region is renowned for spectacular scenery, unspoilt beaches, lush rainforests and farm fresh produce. Be Inspired by Gippsland and discover Prom Country, simply beautiful... naturally!

HOW TO GET HERE – by car

From Melbourne, the journey begins on the M1 which can be easily accessed via CityLink, a tollway that connects three of Victoria's freeways, including the Tullamarine Freeway that runs from the airport to the city. The quickest way to get to Prom Country by car is south-east along the Monash Freeway (M1), which turns into the South Gippsland Highway (M420).

- Once on the M1, take the Cranbourne & Phillip Island exit (M420). This will get you on to the South Gippsland Highway.
- Continue on the M420 for approximately 34 km then take the Korumburra and Leongatha exit, Route A440.

By the time you reach the township of Loch you have begun to experience the beauty of the rolling green hills of the Prom Country Region.

HOW TO GET HERE – public transport

V/Line bus services operate between Melbourne and South Gippsland and run several times daily. For a bus timetable and associated information, please phone 136 196 or go to www.vline.com.au

ACCOMMODATION

Prom Country offers a wide variety of accommodation to suit all tastes and budgets. Bed & Breakfasts, guesthouses, self contained cottages, farm stays and cabins can be found nestled amongst rolling hills or close to the pristine coastline. **For assistance finding accommodation contact the Prom Country Visitor Information Centres on 1800 630 704 or www.visitpromcountry.com.au**

WILSONS PROMONTORY NATIONAL PARK



The "Prom", as it is fondly called, is one of Victoria's best-known attractions, located at the southernmost point of mainland Australia.

Comprising 50,000 hectares of National Park, the Prom boasts fantastic beaches, spectacular rock formations, panoramic views and cool fern gullies. Emus, kangaroos and wombats roam the park and can often be seen.

Accommodation at Wilsons Promontory is in the form of cabins, lodges, units, wilderness retreats or camping. Cabin accommodation is extremely popular and can be booked up to 12 months in advance. Campsites are mostly unpowered although there are a small number of powered sites that are in high demand. Campsites can be booked in advance and such bookings are recommended. Advance bookings are essential for peak periods such as long weekends and minimum stays apply. A ballot system is used to allocate cabins and camping over the Christmas/January period.

The Tidal River store stocks fresh food and a range of other consumables. Take-away meals are also available. **For more information phone: 13 19 63**

VISIT WILSONS PROMONTORY

Wilsons Prom features more than 30 walks covering 130 km of tracks which vary in length and difficulty. Many tracks interlink and hikers can camp at sites along the way.

A few sample short/day walks are outlined below:

SQUEAKY BEACH TRACK

300 METRES FROM CAR PARK (ONE WAY) - EASY

An iconic Wilsons Promontory location, Squeaky Beach has rounded quartz sand that 'squeaks' when you walk on it.

LILLY PILLY GULLY NATURE WALK

2.6 KM, 1 HOUR (ONE WAY) - EASY

Starting at the Lilly Pilly Gully car park, this walk provides a glimpse into the Prom's forested interior. Walk through dense eucalypt trees and warm temperate rainforest. This walk is suitable for prams.

MOUNT BISHOP TRACK

3.7 KM, 1 HOUR (ONE WAY) - MODERATE

The rocky summit of Mount Bishop offers magnificent views of the Prom's west coast and offshore islands. The walk starts at the Lilly Pilly Gully car park.

MILLERS LANDING NATURE WALK

2 KM, 40 MINUTES (ONE WAY) - EASY

Starting at the Five Mile car park, this walk meanders gently downhill through open banksia and stringy woodbark to Millers Landing.

Discover more about Prom Country on the Prom Country App. The App is available for download from the App Store or Google Play.



VISIT WALKING AND CYCLING TRACKS



The variety of walks in Prom Country is endless. Whatever your level of fitness or area of interest there is a walk that is right for you...

BASS COAST RAIL TRAIL

The Bass Coast Rail Trail stretches 16 km from Wonthaggi to Anderson and is Victoria's only coastal rail trail. Suitable for walkers and cyclists, it highlights the area's rich coal mining history and offers spectacular views.

GRAND RIDGE RAIL TRAIL

The Grand Ridge Rail Trail, winds its way between the picturesque townships of Mirboo North and Boolarra in the Strzelecki Ranges. The Rail Trail is rich in historical significance, natural beauty and native wildlife. Approximately 13 km long, the trail is suitable for walking, cycling or horse riding.

GREAT SOUTHERN RAIL TRAIL

The Great Southern Rail Trail is suitable for the energetic and not so energetic outdoor enthusiast. Stretching 72 km, the trail features many access points and is suitable for walking, riding or cycling.

LYREBIRD FOREST WALK

The Lyrebird Forest Walk is a 4.8 km bushwalk through tall eucalypts and lush fern gullies. A shorter alternative is also available. Located only minutes from Mirboo North township, the walk is suitable for a range of fitness levels. Watch for the elusive lyrebird, which is sometimes seen hiding in the forest scrub.

POINT SMYTHE NATURE TRAIL

The Point Smythe Nature Trail is 6 km in length and remains sheltered even on windy days. Taking approximately 2 hours to complete (return journey) the Point Smythe Walk takes you through masses of coastal vegetation and onto the beach at Point Smythe.

VISIT PROM COUNTRY ATTRACTIONS

- 1 Explore the sweeping beaches of Sandy Point and Waratah Bay
- 2 Download the FREE Prom Country Road Rally app
- 3 Ride the Great Southern Rail Trail or the Grand Ridge Rail Trail
- 4 Visit our local markets
- 5 View native wetland birdlife at the Toora Bird Hide
- 6 Visit our State & National Parks – Wilsons Prom, Tarra Bulga National Park, Mount Worth State Park
- 7 Picnic at Korumburra Botanic Park and discover Olsen's Walk
- 8 Take a scenic flight and experience a bird's eye view of Prom Country
- 9 View the works of talented artists at one of many local galleries or step back in time at a historical or maritime museum
- 10 Visit Agnes Falls, the highest single span waterfall in Victoria – located near Toora
- 11 Discover our scenic drives. 15 have been mapped out on the Prom Country app
- 12 Visit the remnants of the Walkerville Lime Kilns
- 13 Explore the picturesque grounds of Coal Creek in Korumburra
- 14 Visit Bald Hills Wetlands Reserve and walk along the scenic boardwalks
- 15 Discover the historic Cape Liptrap Lighthouse near Walkerville

Find out more at
www.visitpromcountry.com.au



IMAGE BY: Kirsty Mawer



IMAGE BY: Joshua Nicol

VISIT PROM COUNTRY EVENTS

- | | |
|------------------|---|
| JANUARY | <ul style="list-style-type: none"> • Tasting & Racing – Stony Creek • Swap Meet – Korumburra • Port Welshpool Sea Days Festival |
| FEBRUARY | <ul style="list-style-type: none"> • South Gippsland Golf Classic – Various • Music for the People Concert – Mossvale Park • Korumburra Agricultural Show |
| MARCH | <ul style="list-style-type: none"> • Inverloch Jazz Festival • Stony Creek Cup • Welshpool Autumn Flower Show • Prom Coast Festival • Pear Party – Toora |
| APRIL | <ul style="list-style-type: none"> • Easter Egg Hunt (Coal Creek) – Korumburra • Sandy Point Art Show |
| MAY | <ul style="list-style-type: none"> • Mirboo North Arty Gras & Art Show • Creative Gippsland – Various |
| JUNE | <ul style="list-style-type: none"> • Loch Village Food & Wine Festival • GeekFest (Coal Creek) – Korumburra |
| AUGUST | <ul style="list-style-type: none"> • Heritage Craft Day |
| SEPTEMBER | <ul style="list-style-type: none"> • Leongatha Daffodil Festival • Loch Village Antiques Fair |
| OCTOBER | <ul style="list-style-type: none"> • Prom Country Art Show – Leongatha • Literary Festival (Coal Creek) – Korumburra • Halloween (Coal Creek) – Korumburra • Welshpool Spring Flower Show |
| NOVEMBER | <ul style="list-style-type: none"> • Korumburra Buskers Festival • Loch Village Garden Festival • Leongatha Rose Spectacular |
| DECEMBER | <ul style="list-style-type: none"> • Christmas Racing at Stony Creek |

Stony Creek Racing Club holds regular horse racing meets from December to April. Note: Markets occur regularly throughout the year.

For further information on events go to
www.visitpromcountry.com.au or call the Prom Country Visitor Information Centres on 1800 630 704.

TOURING ROUTE 1: PENGUINS TO THE PROM



From Phillip Island take the B460 to Wonthaggi. Here the route takes a scenic detour along the C435 towards Cape Paterson and the start of the majestic Bunurong Coastal Drive. This unique stretch of coastal road provides views of Bass Strait and allows access to secluded beaches exuding character.

At the coastal resort of Inverloch take the C442 towards Tarwin Lower. When you reach Tarwin Lower consider a detour to explore the sweeping beaches of Venus Bay. Follow the Tarwin Lower-Walkerville Road until Walkerville, home of the historic Lime Kilns and nearby Cape Liptrap lighthouse. From Walkerville follow the Fish Creek-Walkerville Rd to Fish Creek. You will know you have arrived when you catch a glimpse of the giant mullet sitting atop the Fishy Pub. From Fish Creek take a detour to Waratah Bay or Sandy Point or just follow the C444 into Wilsons Promontory National Park.

TOURING ROUTE 2: THE GRAND RIDGE ROAD



The Grand Ridge Road is a 132 km drive along the ridge of the Strzelecki Ranges. Unsealed for 50% of its length, the Grand Ridge Road winds its way through rolling hills, tall mountain ash trees and steep fern gullies. From Mt Worth in the west, through the main street of Mirboo North and onwards to Tarra Bulga National Park, the road covers the whole panorama of the Strzelecki wilderness.

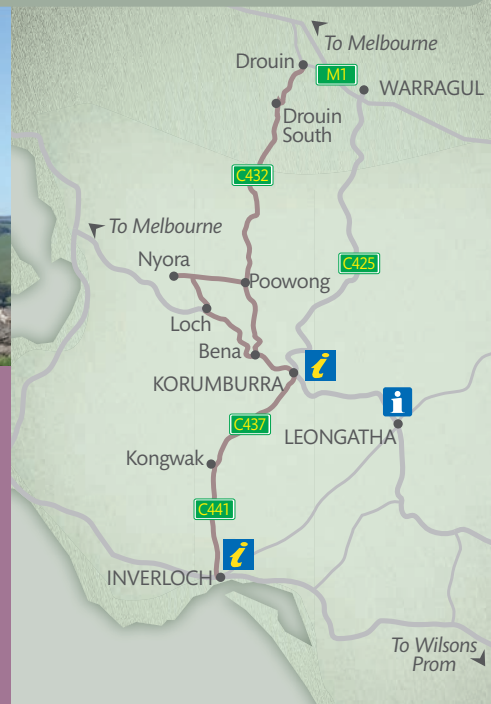


TOURING ROUTE 3: DROUIN TO INVERLOCH



Travel to Prom Country via the Princes Freeway (M1) and discover rural villages nestled in the rolling green hills of South Gippsland. From Warragul take the C425 to Korumburra or explore more of the countryside by following the C432 from Drouin. This route requires a left hand turn past the Drouin South Primary School which then winds its way to Poowong, a small rural township in the heart of dairy country. In Poowong, visit the historic chapel, hewn from the timber of a single tree or take in magnificent views from the Sculpture Park.

From Poowong take the Bass Valley Road to Bena or take the Lang Lang-Poowong Road to Nyora. A must see is Loch, a quaint period village dotted with boutique shops and conveniently located between the four townships. Upon arrival at Korumburra take the C437 to Inverloch and watch as the coast appears on the horizon.

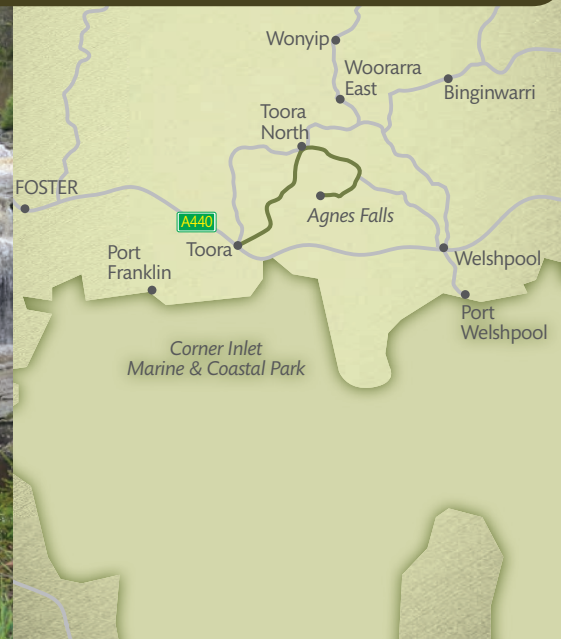


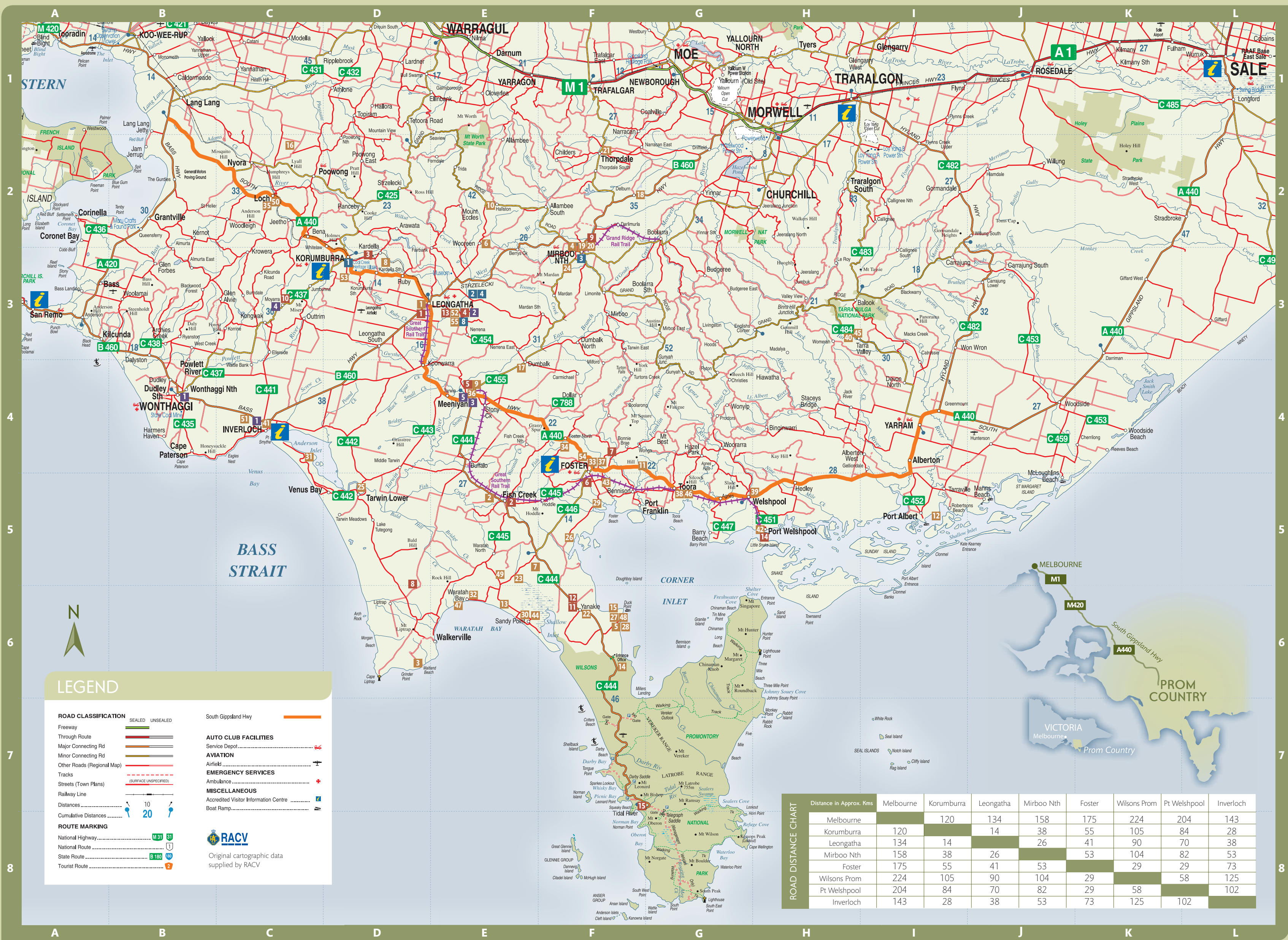
TOURING ROUTE 4: AGNES FALLS DRIVE



Enjoy a short 15 minute (one-way) drive to Victoria's highest single span waterfall. The drive to Agnes Falls departs Toora and offers lovely views of lush farmland, towering wind turbines and the distant coastline.

IMAGE BY: Kirsty Mawer





Attractions & Tours

| ART & CRAFT | | | | | | | |
|-------------|----|-------------------------------|---------------------------------|------------|--------------|---|--|
| 1 | D3 | Australian Cycling Adventures | 90 McCartin Street | Leongatha | 0468 390 224 | Self-guided, fully supported cycling holidays along rail trails or hills & back country. Bike hire, transfer support. All you have to do is pedal | |
| 2 | E5 | Gecko Studio Gallery | 15 Falls Road | Fish Creek | 03 5683 2481 | Open Thur-Mon 10am-4pm, closed Tue & Wed. 7 days from mid-December until the end of January | |
| 3 | D3 | Gooseneck Pottery | 60 Kardella-Fairbank Road | Kardella | 03 5655 2405 | Open 10.30am-5pm weekdays, public holidays and most weekdays (phone first weekdays). Closed Tuesdays and during August | |
| 4 | E3 | Leongatha Gallery | Corner Michael Pl & McCartin St | Leongatha | 03 5662 5370 | Open weekdays 10am-4pm, Sat 10am-2pm. Closed Tue & Sun | |
| 5 | E4 | Meeniyan Art Gallery | 84 Whitelaw Street | Meeniyan | 03 5664 0101 | Open 10am-4pm (closed Tuesday) | |
| 6 | F5 | Stockyard Gallery | @ The Roundabout Main Street | Foster | 03 5682 1125 | Open 10am-4pm, 7 days per week. Closed Christmas Day, Boxing Day, New Years Day and Good Friday | |

Attractions

| | | | | | | |
|----|----|----------------------------------|-----------------------------|--------------------|--------------|---|
| 7 | F4 | Be Enchanted | 60 Aneys Track | Foster | 0417 491 537 | Large range of gift ideas, gemstones, minerals, jewellery, craft classes and more. Open 10am-5pm |
| 8 | D5 | Gippsland Food Adventures | 1720 Buffalo-Waratah Road | Tarwin Lower | 0419 153 377 | Innovative experiential adventures that showcase Gippslands fine produce and people. Meet the farmers, hear their stories, and feel the passion |
| 9 | F2 | Lyrebird Forest Walk | Strzelecki Highway | Mirboo North | | The walk showcases a wide range of native plants. The elusive Lyrebird is a regular inhabitant |
| 10 | C3 | Prom Country Cheese | 275 Andersons Inlet Road | Moyarra | 03 5657 3338 | Distinctive handmade, regional sheep cheese. Visit the cheese cellar door. Open 10am-5pm weekends and holidays. Closed July and Aug. |
| 11 | F6 | Prom Country Scenic Flights | 3680 Meeniyan-Promontory Rd | Yanakie | 0488 555 123 | Fly with us over the southernmost tip of the Australian mainland or to your charter destination |
| 12 | F6 | Promhels | 3510 Meeniyan-Promontory Rd | Yanakie | 0459 318 888 | Helicopter scenic flights around Wilsons Prom and the surrounding coastline. Island transfers and charters available |
| 13 | E3 | Stadium 4 Cinema, Leongatha | 14 - 18 Smith Street | Leongatha | 03 5662 5762 | The four screen complex boasts the latest release movies, exciting amusement games and all customer comforts |
| 14 | H5 | Wildlife Coast Cruises | Ferry Terminal | Port Welshpool | 1300 763 739 | Fully catered Wilsons Promontory day cruises on a comfortable, double-deck catamaran |
| 15 | F7 | Wilsons Promontory National Park | Tidal River | Wilsons Promontory | 13 19 63 | Open daily |

Food & Wine

| | | | | | | |
|---|----|--------------------------|--------------------------|-----------|--------------|---|
| 1 | C4 | Gusto Gelateria & Pastry | 9 Williams Street | Inverloch | 03 5674 6164 | Handmade gelato, cakes and pastries. Italian recipes with Australian flavours. |
| | B4 | | 144 Graham Street | Wonthaggi | 03 5613 9051 | 2 convenient locations - Inverloch & Wonthaggi |
| 2 | E3 | Lucinda Estate | 108 Parr Street | Leongatha | 0417 337 270 | Open for lunch and wine/cider tastings. Check website for opening hours |
| 3 | E4 | Moo's at Meeniyan | 89 Whitelaw Street | Meeniyan | 03 5664 0010 | Open Thur-Mon for breakfast & lunch, 8.30am-4.30pm. Closed Tue & Wed. Open 7 days, 27 December to 31 January. Dinner Fri & Sat from 6pm |
| 4 | C3 | Prom Country Cheese | 275 Andersons Inlet Road | Moyarra | 03 5657 3338 | Distinctive handmade, regional sheep cheese. Visit the cheese cellar door. Open 10am-5pm weekends and holidays. Closed July and August. |
| 5 | E4 | Trulli Woodfire Pizzeria | 93 Whitelaw Street | Meeniyan | 03 5664 7397 | Open: Wed, Thurs 4pm-9pm. Fri-Sun: 12pm-9pm. Inside, alfresco and garden dining options |



Accommodation

| SELF CONTAINED | | | | | |
|----------------|----|---|----------------------------------|-------------------|--------------|
| 1 | D3 | Alkira Garden Studio Accommodation | 90 McCartin Street | Leongatha | 0467 274 872 |
| 2 | E5 | ArtHouse Fish Creek | 15 Falls Road | Fish Creek | 0423 721 593 |
| 3 | D6 | Bear Gully Coastal Cottages | 35 Matland Court | Walkerville South | 03 5663 2364 |
| 4 | F2 | Beaumonts on Hilltop | Hilltop Court | Mirboo North | 0438 677 765 |
| 5 | F6 | Black Cockatoo Cottages | 60 Foley Road | Yanakie | 03 5687 1306 |
| 6 | E2 | Black Duck Farm | 585 Leongatha Yarragon Road | Wooreen | 0418 410 608 |
| 5 | E5 | Buln Buln Holiday Cabins | 36 Leslea Court | Yanakie | 0419 197 874 |
| 8 | D3 | Citrus Grove | Stevens Road | Kardella South | 0418 372 309 |
| 9 | E4 | Glenleith @ Meeniyan | 18 Royston Street | Meeniyan | 0457 221 438 |
| 10 | E2 | Grand Ridge | 2625 Grand Ridge Road | Hallston | |
| 11 | F4 | Hazelwood Cottage | 4345 South Gippsland Highway | Foster | 03 5682 2091 |
| 12 | I5 | Hooked Inn Cottages | 79 Old Port Foreshore Road | Port Albert | 03 5183 2339 |
| 13 | E6 | Iluka Holiday Cottages | Cnr Manuka Street & Anderson Ave | Sandy Point | 03 5682 2761 |
| 14 | F6 | Just Inside the Gate | 4351 Promontory Road | Yanakie | 0408 061 129 |
| 15 | F6 | Limosa Rise | 40 Dalgleish Road | Yanakie | 03 5687 1135 |
| 16 | C2 | Little Lake Cottage | 35 Weavers Road | Nyora | 03 5659 6283 |
| 17 | E4 | Loves Lane Cottages | Meeniyan-Mirboo North Road | Dumbalk | 03 5664 1212 |
| 18 | F2 | Milly & Plette Farm Cottage B&B | 5 Germano Road | Delburn | 0428 684 225 |
| 19 | F3 | Mirboo North Homestyle 'Forget Me Not' | 5 Brennan Street | Mirboo North | 0429 682 254 |
| 20 | F3 | Mirboo North Homestyle 'Love in the Mist' | 135 Baroni Road | Mirboo North | 0429 682 254 |
| 21 | F2 | Nonna's Cottage | 1627 Mirboo North Road | Thorpdale | 03 5634 6335 |
| 22 | F6 | Promhills Cabins | 3650 Meeniyan-Promontory Road | Yanakie | 03 5687 1469 |
| 23 | E5 | Sanctuary@Waratah | 30 Davies Road West | Waratah North | 0409 092 048 |
| 24 | F3 | Strathmore Farm | 2535 Meeniyan-Mirboo North Road | Mirboo North | 03 5668 1980 |
| 25 | D5 | Tarwin Riverside | 19 River Drive | Tarwin Lower | 03 5663 5220 |
| 26 | F5 | The Studio House | 925 Fullers Road | Foster | 0408 871 379 |
| 27 | F6 | Tidal Dreaming Seaview Cottages | 328 Dalgleish Road | Yanakie | 0477 017 663 |
| 28 | F6 | Tidal View Holiday Cottage | 70 Foley Road | Yanakie | 03 5687 1237 |
| 29 | F5 | Tindoon Cottages | 330 Fullers Rd | Foster | 0423 291 152 |
| 30 | E6 | TuCasa Holiday Cottage | 38 Ash Avenue | Sandy Point | 0432 196 545 |
| 31 | C4 | Venus Bay Eco Retreat | 802 Lees Road | Venus Bay | 03 5663 7525 |
| 32 | E6 | Waratah Bay Beach House | 6 Freycinet Street | Waratah Bay | 0428 596 893 |

BED & BREAKFAST/GUESTHOUSE

| | | | | | |
|----|----|----------------------------|--------------------------|--------------|--------------|
| 33 | F4 | Lichfield Lodge | 12 Hoddle Road | Foster | 03 5682 1760 |
| 34 | F4 | Llarrinda Bed & Breakfast | 245 O'Grady's Ridge Road | Foster North | 0418 637 034 |
| 35 | C2 | Valentine Hills Guesthouse | 11 Roy Street | Loch | 03 5659 4364 |

MOTEL

| | | | | | |
|----|----|-------------------------|-------------------------------------|-----------|--------------|
| 36 | E4 | Meeniyan Motel | Whitelaw Street (5th Gippsland Hwy) | Meeniyan | 03 5664 0030 |
| 37 | F4 | Prom Country Lodge | 3800 South Gippsland Highway | Foster | 03 5682 2022 |
| 38 | G5 | Toora Lodge Motel | 4930 South Gippsland Hwy | Toora | 03 5686 2104 |
| 39 | G5 | Welshpool Hotel - Motel | 21-23 Main Street | Welshpool | 03 5688 1209 |

CARAVAN PARK CABINS & CAMPING

| | | | | | |
|----|----|-----------------------------|------------------------|----------------|--------------|
| 40 | H3 | Best Friend Holiday Retreat | 1721 Tarra Valley Road | Tarra Valley | 03 5186 1216 |
| 41 | C4 | Big4 Inverloch Holiday Park | 2 Cuttriss Street | Inverloch | 03 5674 1447 |
| 42 | H5 | Long Jetty Caravan Park | 6 Port Welshpool Road | Port Welshpool | 03 5688 1233 |
| 43 | F5 | Prom Central Caravan Park | 38 Nelson Street | Foster | 03 5682 2440 |
| 44 | E6 | Shallow Inlet Caravan Park | 350 Lester Road | Yanakie | 03 5687 1385 |
| 45 | H3 | Tarra Valley Caravan Park | 1906 Tarra Valley Road | Tarra Valley | 03 5186 1283 |
| 46 | G5 | Toora Tourist Park | South Gippsland Hwy | Toora | 03 5686 2257 |
| 47 | E6 | Waratah Bay Caravan Park | Freycinet Street | Waratah Bay | 03 5684 1339 |
| 48 | F6 | Yanakie Caravan Park | 390 Foley Road | Yanakie | 03 5687 1295 |

GROUP ACCOMMODATION

| | | | | | |
|----|----|--------------------------|--------------------|---------------|--------------|
| 49 | E5 | Prom Coast Holiday Lodge | 1075 Waratah Road | Waratah North | 03 5684 1110 |
| 50 | C2 | The Old Hospital | 13 Clarence Street | Loch | 03 9597 0137 |

ACCOMMODATION BOOKING SERVICES/VISITOR INFORMATION CENTRES

| | | | | | | |
|----|----|--|---|------------|--------------|---|
| 51 | C4 | Inverloch Visitor Information Centre | 16 Abbeckett Street | Inverloch | 1300 762 433 | Open 7 days, 9am-5pm |
| 52 | E3 | Leongatha Community & Visitor Information Centre | Cnr McCartin St & Michael Pl | Leongatha | | Open 7 days, Mon-Fri 10am-4pm, Sat 10am-2pm, Sun 11am-3pm |
| 53 | D3 | Prom Country Visitor Information Centres | South Gippsland Highway | Korumburra | 1800 630 704 | Open Dec to May |
| 54 | F4 | | Cnr McDonald & Main Streets | Foster | | Open 7 days, 9am-5pm |
| 55 | E3 | www.promcountry.com.au | South Gippsland, Wilsons Prom & surrounds | | | Book online or phone the property |

General Tourism Services

| | | | | | |
|---|----|---------------------------------|---|--------------|-------------------------------------|
| 1 | D3 | Korumburra Business Association | PO Box 78 | Korumburra | www.visitkorumburra.com.au |
| 2 | E3 | Leongatha Horticultural Society | PO Box 371 | Leongatha | www.springssouthgippsland.com.au |
| 3 | F3 | Mirboo Country Development Inc | PO Box 355 | Mirboo North | www.visitmirboonorth.com.au |
| 4 | E3 | Prom Country Regional Tourism | PO Box 523 | Leongatha | www.visitpromcountry.com.au |
| 6 | - | Southern Gippsland Foodmap | | | www.southerngippslandfoodmap.com.au |
| 7 | - | Southern Gippsland Olives | 0414 279 970 | | www.southerngippslandolives.com.au |
| 8 | E3 | www.promcountry.com.au | South Gippsland, Wilsons Prom & surrounds | | Book online or phone the property |



INFORMATION & SERVICES



PROM COUNTRY VISITOR INFORMATION CENTRES

Toll Free 1800 630 704

www.visitpromcountry.com.au

Email infocentre@southgippsland.vic.gov.au

KORUMBURRA: South Gippsland Hwy (Coal Creek)

FOSTER: Cnr McDonald & Main Streets



LEONGATHA COMMUNITY AND VISITOR INFORMATION CENTRE

Leongatha Memorial Hall Complex,
McCartin Street, Leongatha



Proudly sponsored by the South Gippsland Shire Council

Care has been taken in compiling this directory. However, the producers do not warrant or represent that the directory is free from errors or omissions. The producers of this publication do not accept responsibility or liability for any omissions or defaults for those advertising in this publication.